

Gallery Information



Tour info counter

We provide sightseeing information mainly for the Niikawa area of Toyama Prefecture. With heartwarming hospitality, we help you enjoy your tour. Please don't hesitate to drop by.

Reservation center

Please explore, taste and enjoy a great experience in Kurobe! We are tour professionals and have a list of recommended tours. Please contact us for further information.

Tourist Information Gallery
TEL: (0765) 57-2850

E-mail:
yoyaku@kurobe-unazuki.jp

Nowa Mart

This is a friendly store with lots of tasty food and rare souvenirs of Kurobe and Niikawa area. Please select souvenirs for fond memories of your trip at our store.

Tel: 0765-57-2853
Fax: 0765-57-2854



<HP> <http://nowamart.com/>
<Facebook> <https://www.facebook.com/nowamart/>

Eki Rent-a-car



Kurobe Unazukionsen office
Telephone : 0765-52-5075
Open : 9:00-19:00
Web site : <http://www.ekiren.com>

Fureai Plaza (waiting room at the west entrance of the station)

Fureai Plaza at Kurobe Unazukionsen Station has a 24-hour restroom and a lounge for resting and waiting as well as the space to hold events.



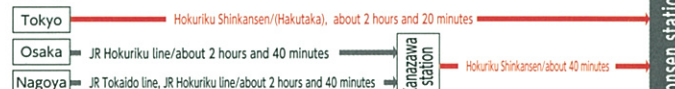
Information on surrounding areas and access map



Bus lines leaving Kurobe Unazukionsen station

- | | |
|---|---|
| A Shinkansen Urban area line [Bound for Kurobe city urban area, Kurobe station] | C Nyuzen Shinkansen line [Bound for Nyuzen urban area, Nyuzen station] |
| B Shinkansen Ikuji line [Bound for YKK center park, Fish station "Ikuji"] | C Hospitality nonstop line to Uozu (needs reservation) [Bound for Uozu urban area, Uozu station] |
| B Alpine line [Bound for Murodo hut of Mt. Tateyama] | C Asahimachi express (needs reservation) [Bound for Tomari station, Echū Miyazaki station (Jade Coast)] |
| D E Sightseeing bus (licensed vehicles only) | |

By train




*Transfer to the adjacent Shin-Kurobe Station at Kurobe Unazukionsen Station for a 25-minute ride to the Unazuki Onsen, the entrance to Kurobe Gorge.

By air



By car



Kurobe City Tourist Information Gallery


Kurobe Unazuki-onsen Tourist Board

3212-1 Wakaguri, Kurobe City, Toyama Prefecture 938-0802
TEL (0765) 57-2851 FAX (0765) 57-2852
Open : 9:00~19:00

<http://www.kurobe-unazuki.jp>

Commerce, Industry, and Tourism Section, Kurobe City TEL (0765) 54-2111 FAX (0765) 54-2607

Hokuriku Shinkansen Kurobe Unazukionsen station Kurobe City Tourist Information Gallery



The attractions within 4000m
difference in height
Base facility of Tateyama Kurobe Geopark



The attractions within 4000m difference in height

Here are stories of the water and earth that appeal to the five senses.

This region has a height of 4,000 meters from the Northern Alps to the bottom of Toyama Bay. In the grand nature, water flows through rain, snow, clear streams, and springs, with riparian culture. This entire area is a geopark where water and earth breathe! Learning about this area before setting out would make your trip more enjoyable.

Overwhelming great nature



1 Stereographic map

On the stereographic map at the center, you can perceive the magnificent stretch in the eastern part of Toyama Prefecture. The map in the basement provides information on various parts of the region.

Let's discover the earth!

The earth's activities over the last 3.8 billion years have carved out this region, and there is an abundance of nature and water sources in the 4,000-meter space.


This is an exhibition in which you can experience the mountains, rivers, and seas as well as nature and culture surrounded by snow and water.

A core facility of a Japanese geopark "Tateyama Kurobe"

Guide for sightseeing spots of mountains, rivers, and seas



"Kurobe's diverse family"



Tateyama Kurobe Geopark



2F

6 Tour of seas

The exhibition covers the mysterious Toyama Bay, one of the three deepest bays in Japan, and its diverse fish, shellfish, and food.

7 Creatures

This is a guide through five different environments from mountains to plains. Furthermore, a diverse family from Kurobe will welcome you!

8 Painting "The Kurobe River"

This is a nine-meter-wide masterpiece that was exhibited in the head office of UNESCO. You can feel the water running through the picture, which Mr. Yoshinobu Toide painted.

2 Kingdom of water

This is the best place to see all of the water's movements. This is a guide through the abundant water sources and springs.

3 Tour of mountains

High mountains and deep gorges are symbols of the Northern Alps. This is a guide through their nature and glaciers.

4 Theater of mountains, rivers, and seas

A giant screen with three sides introduces you to beautiful images of the four seasons.



5 Tour of rivers
A number of beautiful sector-shaped plans are lined. This is a guide through the history of the ancient people who lived along the rivers and on the banks.